




SRES's
SHREE RAMCHANDRA COLLEGE OF ENGINEERING
Lonikand, Pune – 412216

ICT Enabled Teaching & Learning process

Sr.no	Room No.	Department	Type Of Facility
1	AS15/AIDS CLASS ROOM	AIDS	Projector/wifi
2	AF04/COMPUTER CLASS ROOM	Computer	Projector/wifi
3	BT06/CIVIL CLASS ROOM	Civil	Projector/wifi
4	BF04/F.E. CLASS ROOM	F.E	Projector/wifi
5	BF08/MECHANICAL CLASS ROOM	Mechanical	Projector/wifi
6	AF06/CLASSROOM (STUDIO)	All Dept.	Interactive board/wifi
7	AT14/COMPUTER CLASS ROOM	Computer	Projector/wifi
8	AT13/ELECTRICAL CLASS ROOM	Electrical	Projector/wifi
9	AT04/MECHANICAL CLASS ROOM	Mechanical	Projector/wifi
10	AF10/SEMINAR HALL	Computer	Interactive board/wifi
11	AS13/SEMINAR HALL	AIDS	Interactive board/wifi
12	AT07/COMPUTER CLASS ROOM	Computer	Projector/wifi
13	BS04/ELECTRICAL CLASS ROOM	Electrical	Projector/wifi

Jmp



Principal

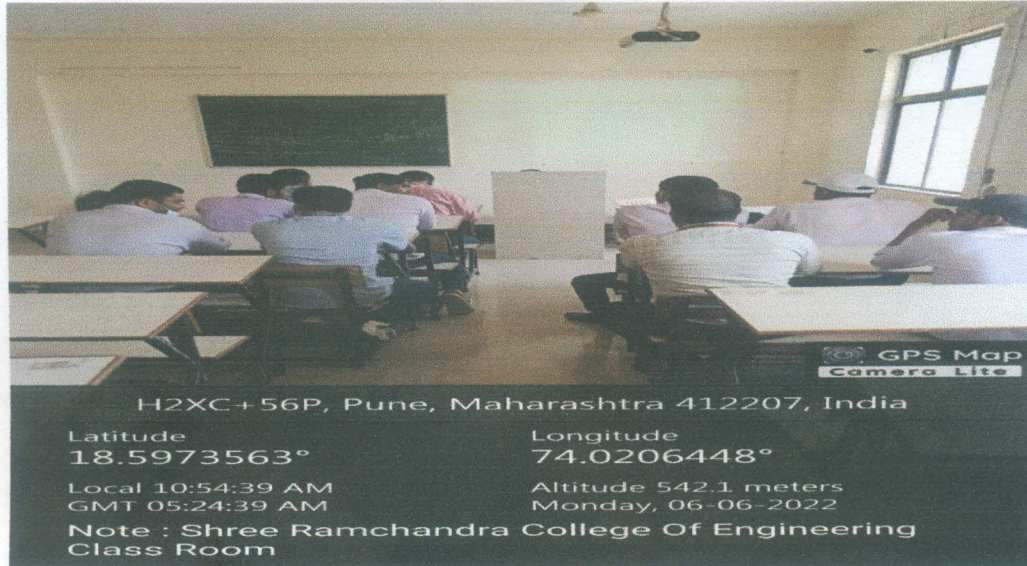
Principal

Shree Ramchandra Education Society's
Shree Ramchandra College of Engineering
Pune-Nagar Road, Lonikand, Pune-412216



SRES's
SHREE RAMCHANDRA COLLEGE OF ENGINEERING
Lonikand, Pune – 412216

ICT Enabled Teaching & Learning process



H2XC+56P, Pune, Maharashtra 412207, India

Latitude
18.5973563°

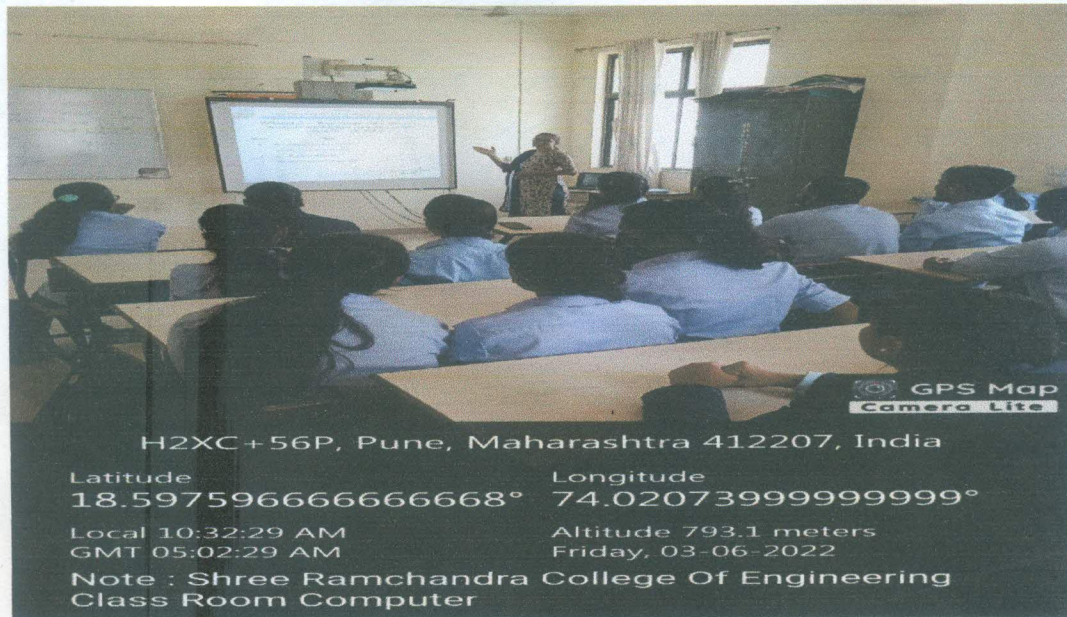
Longitude
74.0206448°

Local 10:54:39 AM
GMT 05:24:39 AM

Altitude 542.1 meters
Monday, 06-06-2022

Note : Shree Ramchandra College Of Engineering
Class Room

AS15 CLASSROOM



H2XC+56P, Pune, Maharashtra 412207, India

Latitude
18.597596666666668°


Longitude
74.020739999999999°

Local 10:32:29 AM
GMT 05:02:29 AM

Altitude 793.1 meters
Friday, 03-06-2022

Note : Shree Ramchandra College Of Engineering
Class Room Computer

AF04/COMPUTER CLASS ROOM



Principal

Shree Ramchandra Education Society's
Shree Ramchandra College of Engineering
Pune-Nagar Road, Lonikand, Pune-412216

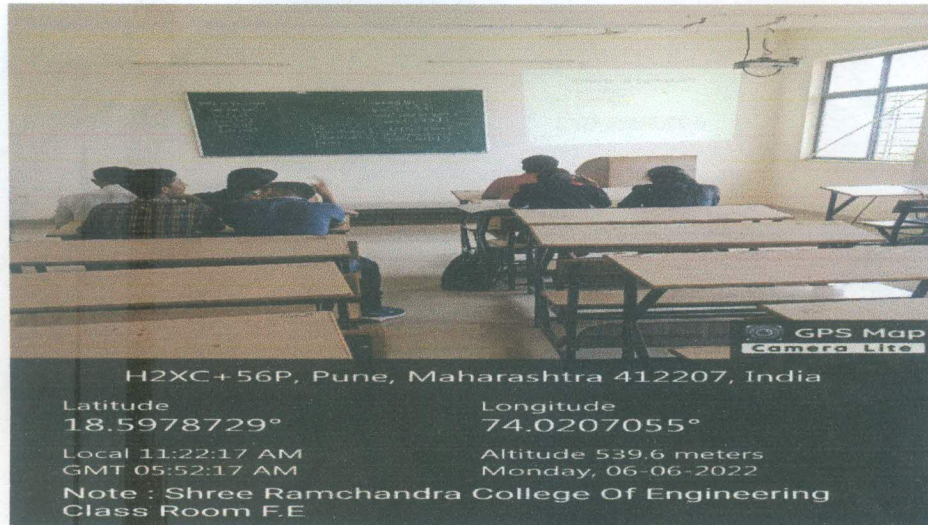


SRES's
SHREE RAMCHANDRA COLLEGE OF ENGINEERING
Lonikand, Pune – 412216

ICT Enabled Teaching & Learning process



BT06/CIVIL CLASSROOM



BF04/F.E. CLASS ROOM

Jmp



All

Principal

Shree Ramchandra Education Society's
Shree Ramchandra College of Engineering
Pune-Nagar Road, Lonikand, Pune-412216

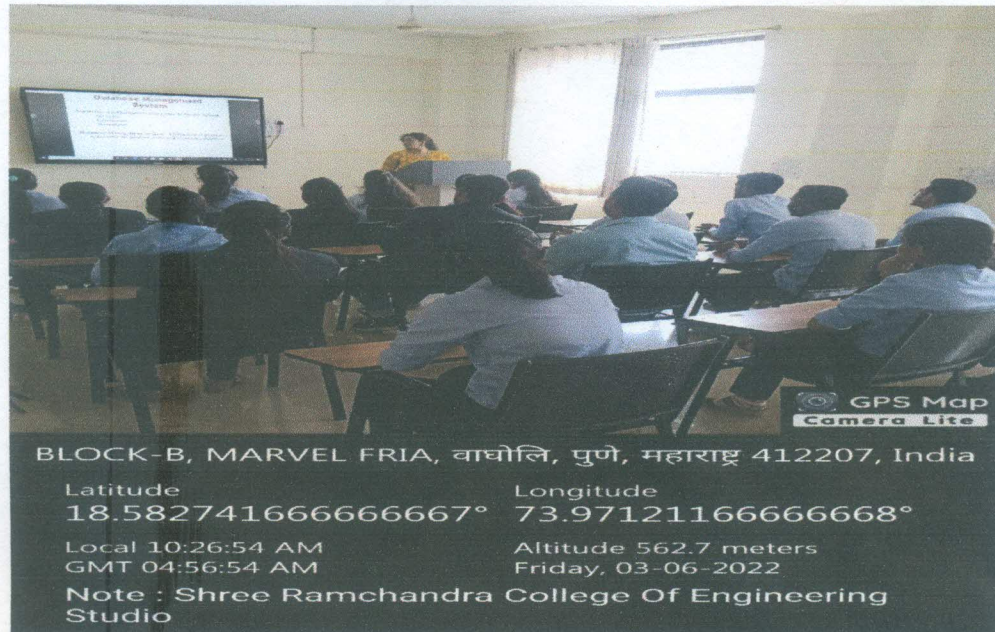


SRES's
SHREE RAMCHANDRA COLLEGE OF ENGINEERING
Lonikand, Pune – 412216

ICT Enabled Teaching & Learning process



BF08/MECHANICAL CLASS ROOM



BLOCK-B, MARVEL FRIA, वाघोळि, पुणे, महाराष्ट्र 412207, India

Latitude

18.582741666666667°

Longitude

73.97121166666668°

Local 10:26:54 AM

GMT 04:56:54 AM

Altitude 562.7 meters


Friday, 03-06-2022

Note : Shree Ramchandra College Of Engineering

Studio

AF06/CLASSROOM (STUDIO)

Handwritten signature




Handwritten signature
Principal

Shree Ramchandra Education Society's
Shree Ramchandra College of Engineering
Pune-Nagar Road, Lonikand, Pune-412216



SRES's
SHREE RAMCHANDRA COLLEGE OF ENGINEERING
Lonikand, Pune – 412216

ICT Enabled Teaching & Learning process



H2XC+56P, Pune, Maharashtra 412207, India

Latitude
18.5973675°

Longitude
74.0206379°

Local 10:15:28 AM
GMT 04:45:28 AM

Altitude 542.1 meters
Monday, 06-06-2022

Note : Shree Ramchandra College Of Engineering
Class Room

AT14/COMPUTER CLASS ROOM



H2XC+56P, Pune, Maharashtra 412207, India

Latitude
18.5973892°

Longitude
74.0206535°

Local 11:45:15 AM
GMT 06:15:15 AM


Altitude 542.7 meters
Friday, 03-06-2022

Note : Shree Ramchandra College Of Engineering
Class Room Project Electrical

AT13/ELECTRICAL CLASS ROOM

Principal


Shree Ramchandra Education Society's
Shree Ramchandra College of Engineering
Pune-Nagar Road, Lonikand, Pune-412216





SRES's
SHREE RAMCHANDRA COLLEGE OF ENGINEERING
Lonikand, Pune – 412216

ICT Enabled Teaching & Learning process



H2XC+56P, Pune, Maharashtra 412207, India

Latitude
18.5973706°


Longitude
74.020639°

Local 11:13:36 AM
GMT 05:43:36 AM

Altitude 542.1 meters
Monday, 06-06-2022

Note : Shree Ramchandra College Of Engineering
Class Room AIDS

AT04/MECHANICAL CLASS ROOM



Bakori Road, Krishana Kunj Society, Phase 01, Near
Ramachandra Engineering, College, Maharashtra
412207, India

Latitude
18.597061666666665°


Longitude
74.02057666666666°

Local 12:25:30 PM
GMT 06:55:30 AM

Altitude 598.7 meters
Monday, 06-06-2022

Note : Shree Ramchandra College Of Engineering
Computer Seminar Hall

AF10/SEMINAR HALL




Principal

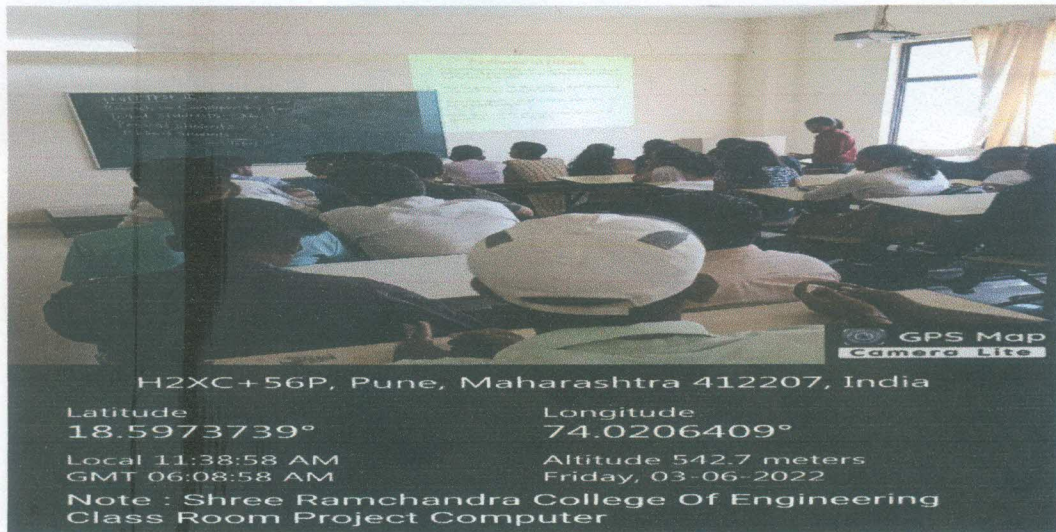
Shree Ramchandra Education Society's
Shree Ramchandra College of Engineering
Pune-Nagar Road, Lonikand, Pune-412216



ICT Enabled Teaching & Learning process




AS13/SEMINAR HALL



AT07/COMPUTER CLASS ROOM

Zmp



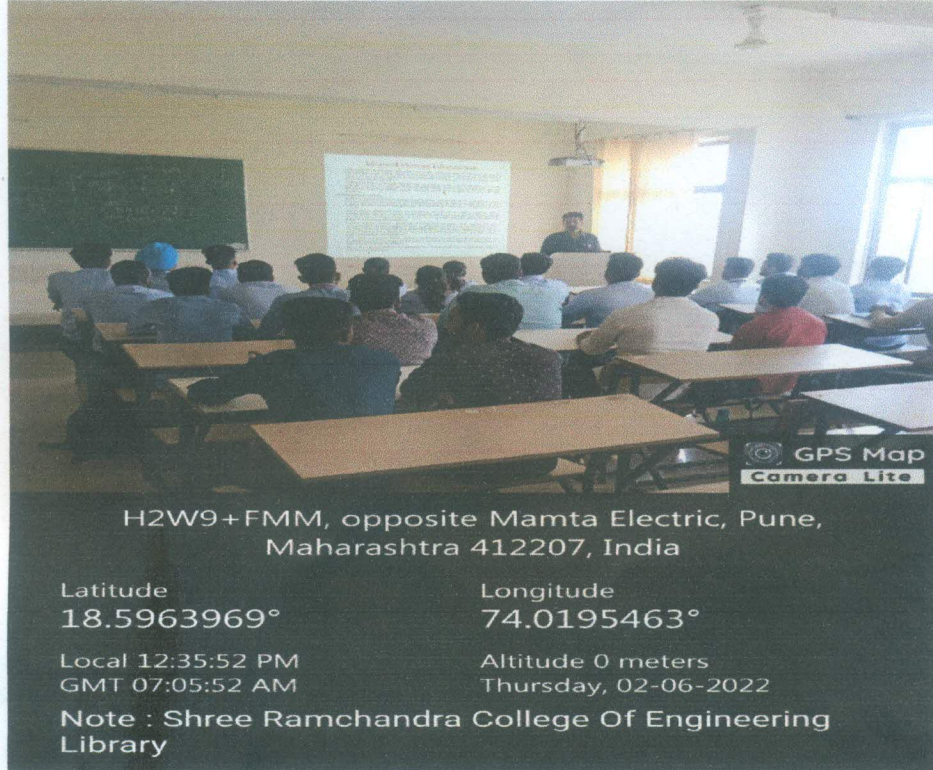
[Signature]

Principal
Shree Ramchandra Education Society's
Shree Ramchandra College of Engineering
Pune-Nagar Road, Lonikand, Pune-412216



SRES's
SHREE RAMCHANDRA COLLEGE OF ENGINEERING
Lonikand, Pune - 412216

ICT Enabled Teaching & Learning process



H2W9+FMM, opposite Mamta Electric, Pune,
Maharashtra 412207, India

Latitude
18.5963969°

Longitude
74.0195463°

Local 12:35:52 PM
GMT 07:05:52 AM

Altitude 0 meters
Thursday, 02-06-2022

Note : Shree Ramchandra College Of Engineering
Library

BS04/ELECTRICAL CLASS ROOM

[Handwritten signature]



[Handwritten signature]

Principal

Shree Ramchandra Education Society's
Shree Ramchandra College of Engineering
Pune-Nagar Road, Lonikand, Pune-412216